

**U.S. ARMY CORPS OF ENGINEERS
APPLICATION FOR DEPARTMENT OF THE ARMY PERMIT**
33 CFR 325. The proponent agency is CECW-CO-R.

Form Approved -
OMB No. 0710-0003
Expires: 30-SEPTEMBER-2015

Public reporting for this collection of information is estimated to average 11 hours per response, including the time for reviewing instructions, searching existing data sources, gathering and maintaining the data needed, and completing and reviewing the collection of information. Send comments regarding this burden estimate or any other aspect of the collection of information, including suggestions for reducing this burden, to Department of Defense, Washington Headquarters, Executive Services and Communications Directorate, Information Management Division and to the Office of Management and Budget, Paperwork Reduction Project (0710-0003). Respondents should be aware that notwithstanding any other provision of law, no person shall be subject to any penalty for failing to comply with a collection of information if it does not display a currently valid OMB control number. Please DO NOT RETURN your form to either of those addresses. Completed applications must be submitted to the District Engineer having jurisdiction over the location of the proposed activity.

PRIVACY ACT STATEMENT

Authorities: Rivers and Harbors Act, Section 10, 33 USC 403; Clean Water Act, Section 404, 33 USC 1344; Marine Protection, Research, and Sanctuaries Act, Section 103, 33 USC 1413; Regulatory Programs of the Corps of Engineers; Final Rule 33 CFR 320-332. Principal Purpose: Information provided on this form will be used in evaluating the application for a permit. Routine Uses: This information may be shared with the Department of Justice and other federal, state, and local government agencies, and the public and may be made available as part of a public notice as required by Federal law. Submission of requested information is voluntary, however, if information is not provided the permit application cannot be evaluated nor can a permit be issued. One set of original drawings or good reproducible copies which show the location and character of the proposed activity must be attached to this application (see sample drawings and/or instructions) and be submitted to the District Engineer having jurisdiction over the location of the proposed activity. An application that is not completed in full will be returned.

(ITEMS 1 THRU 4 TO BE FILLED BY THE CORPS)


1. APPLICATION NO.	2. FIELD OFFICE CODE	3. DATE RECEIVED	4. DATE APPLICATION COMPLETE
--------------------	----------------------	------------------	------------------------------

(ITEMS BELOW TO BE FILLED BY APPLICANT)

5. APPLICANT'S NAME First - Jaime Middle - Last - Tavaréz Company - E-mail Address -	8. AUTHORIZED AGENT'S NAME AND TITLE (agent is not required) First - Gustavo Middle - Adolfo Last - Rodríguez Company - Environmental Permitting E-mail Address - enviper1@gmail.com
6. APPLICANT'S ADDRESS: Address - P.O. Box 956 City - Isabela State - Puerto Rico Zip - 00662 Country -	9. AGENT'S ADDRESS: Address - 3909 Reserve Drive, Box 2316 City - Tallahassee State - FLA Zip - 32311 Country -
7. APPLICANT'S PHONE NOs. w/AREA CODE a. Residence b. Business c. Fax 787.646.7428	10. AGENTS PHONE NOs. w/AREA CODE a. Residence b. Business c. Fax 787.241.9000

STATEMENT OF AUTHORIZATION

11. I hereby authorize, Gustavo Adolfo Rodriguez to act in my behalf as my agent in the processing of this application and to furnish, upon request, supplemental information in support of this permit application.


Feb 19, 2018
 SIGNATURE OF APPLICANT DATE

DRNA

NAME, LOCATION, AND DESCRIPTION OF PROJECT OR ACTIVITY

12. PROJECT NAME OR TITLE (see instructions) Bajura Trailer Park		# 1571 - 2	
13. NAME OF WATERBODY, IF KNOWN (if applicable) N/A	14. PROJECT STREET ADDRESS (if applicable) Address State Road 466, km. 11.6	SOL. CONJUNTA	
15. LOCATION OF PROJECT Latitude: +N 18°30'46" Longitude: +W 67°02'40"	City - Isabela State - Puerto Rico Zip - 00662	DRNA	
16. OTHER LOCATION DESCRIPTIONS, IF KNOWN (see instructions) State Tax Parcel ID Municipality Section - Township - Range -		MAR - 8 2018 OFICINA DE SECRETARIA	

17. DIRECTIONS TO THE SITE From the town of Isabela, take State Road PR-466 (calle Emilio Gonzalez) towards "Villa Pesquera". Continue along the coast until kilometer 11.6 is reached. The project site will be to the right, at the intersection of PR-456 with a walking tract ("Paseo Lineal").

18. Nature of Activity (Description of project, include all features) The purpose of the project is to construct a trailer park in an a parcel that is close to the coast. These facilities will provide owners of trailer parks a central location along the Isabela coast to park their trailers for a nominal fee. To achieve this, the owner of the parcel proposes to deposit approximately 20,000 cubic meters of limestone fill, grading the fill to an eleyation at least one (1) meter above natural grade. No impervious surfaces are proposed, as the limestone rock will allow rain water infiltration to occur. No oils and greases will be stored on-site, and no construction will take place on the maritime zone designated by the Dept. of Natural and Environmental Resources.

19. Project Purpose (Describe the reason or purpose of the project, see instructions) Placing 20,000 cubic meters of limestone fill to raise the elevation of the parcel at least one (1) meter above natural grade to construct a trailer parking area.

USE BLOCKS 20-23 IF DREDGED AND/OR FILL MATERIAL IS TO BE DISCHARGED

20. Reason(s) for Discharge No discharge is to take place in U.S. Army Corps of Engineers jurisdictional waters of the United States.

21. Type(s) of Material Being Discharged and the Amount of Each Type in Cubic Yards:

Type Amount in Cubic Yards	Type Amount in Cubic Yards	Type Amount in Cubic Yards
N/A	N/A	N/A

22. Surface Area in Acres of Wetlands or Other Waters Filled (see instructions)

Acres
or
Linear Feet

N/A

23. Description of Avoidance, Minimization, and Compensation (see instructions)

No wetlands or water of the United States were found at the project site. Therefore, no wetland avoidance, minimization and compensation is needed for this project.

24. Is Any Portion of the Work Already Complete? Yes No IF YES, DESCRIBE THE COMPLETED WORK

25. Addresses of Adjoining Property Owners, Lessees, Etc., Whose Property Adjoins the Waterbody (if more than can be entered here, please attach a supplemental list).

a. Address- Andres Prisano

City - State - Zip -

b. Address- Empresas Ponce Fantauzzi - Muñoz Rivera Avenue 602

City - San Juan State - Puerto Rico Zip - 00918

c. Address- Dept. of Natural and Environmental Resources - P.O. Box 366147

City - San Juan State - Puerto Rico Zip - 00906-6600

d. Address- Puerto Rico Highway and Transit Authority - P.O. Box 41269 Minillas Station

City - San Juan State - Puerto Rico Zip - 00940-1269

e. Address-



City - State - Zip -

26. List of Other Certificates or Approvals/Denials received from other Federal, State, or Local Agencies for Work Described in This Application.

AGENCY	TYPE APPROVAL*	IDENTIFICATION NUMBER	DATE APPLIED	DATE APPROVED	DATE DENIED
OGPe		2015-056561-PCU-078219	Dec. 22, 2015	Dec. 22, 2015	

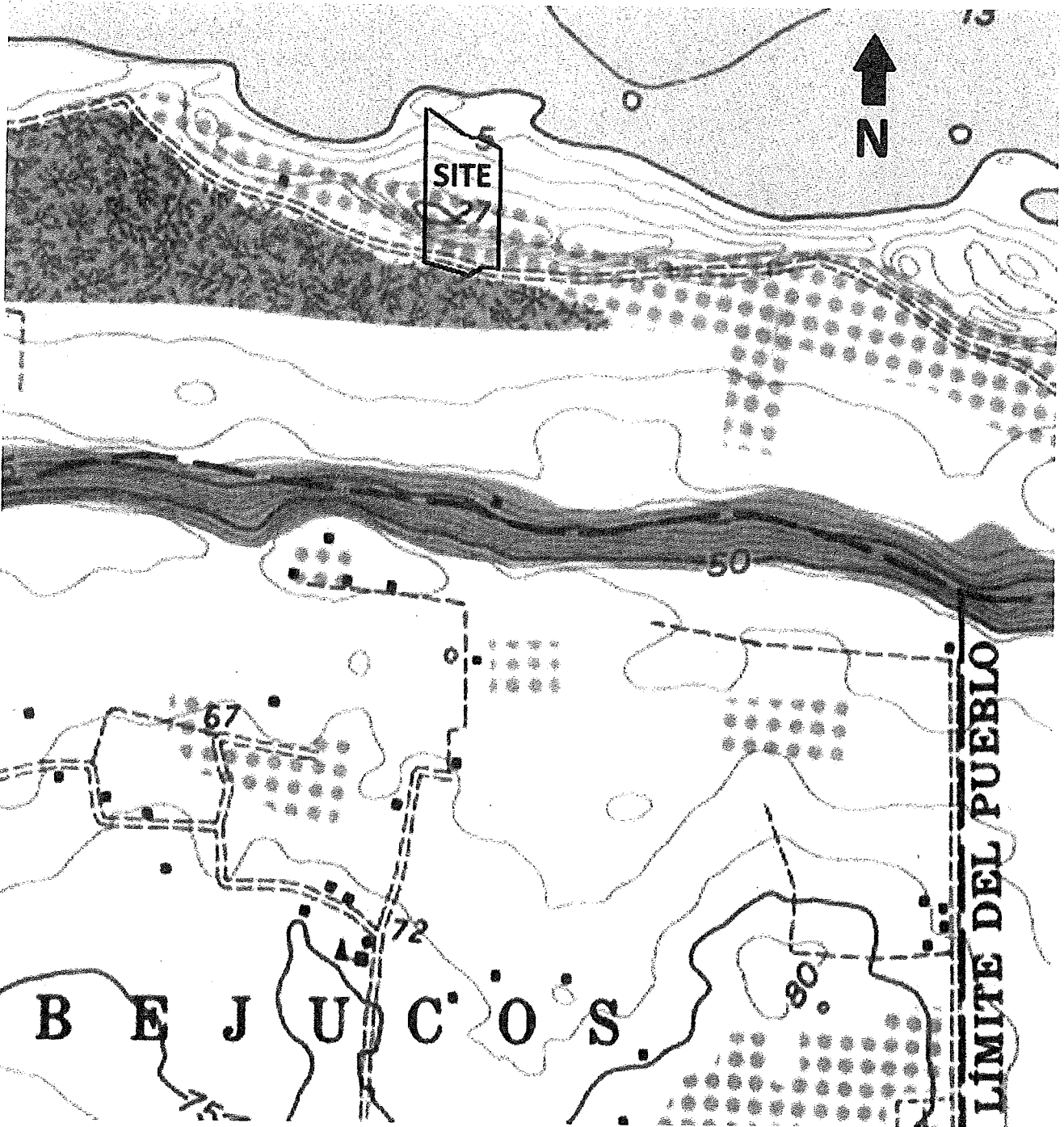
* Would include but is not restricted to zoning, building, and flood plain permits

27. Application is hereby made for permit or permits to authorize the work described in this application. I certify that this information in this application is complete and accurate. I further certify that I possess the authority to undertake the work described herein or am acting as the duly authorized agent of the applicant.


 SIGNATURE OF APPLICANT Feb-19-2018 DATE
 
 SIGNATURE OF AGENT February 19, 2018 DATE

The Application must be signed by the person who desires to undertake the proposed activity (applicant) or it may be signed by a duly authorized agent if the statement in block 11 has been filled out and signed.

18 U.S.C. Section 1001 provides that: Whoever, in any manner within the jurisdiction of any department or agency of the United States knowingly and willfully falsifies, conceals, or covers up any trick, scheme, or disguises a material fact or makes any false, fictitious or fraudulent statements or representations or makes or uses any false writing or document knowing same to contain any false, fictitious or fraudulent statements or entry, shall be fined not more than \$10,000 or imprisoned not more than five years or both.



ENVIRONMENTAL PERMITTING

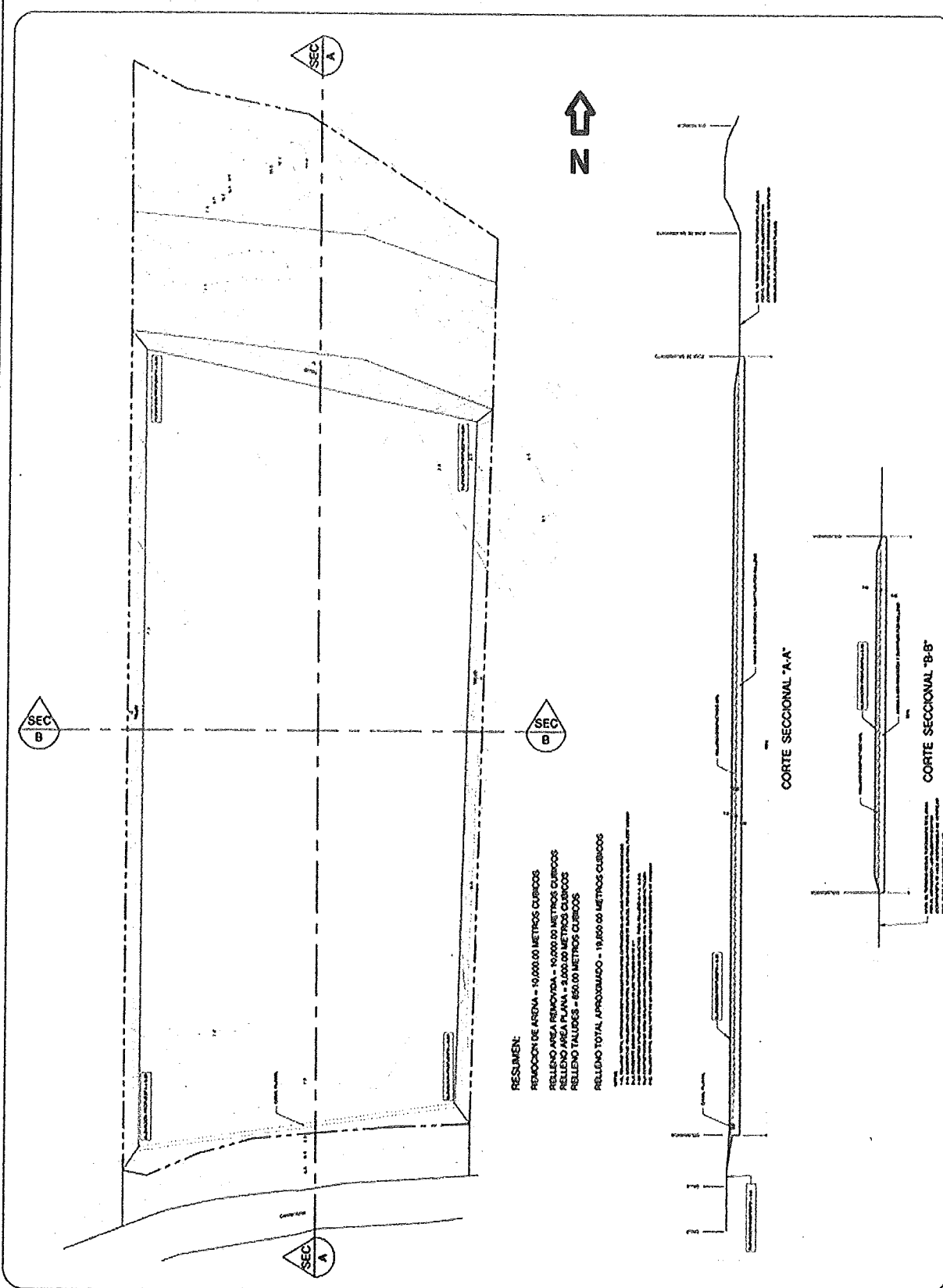
PUERTO RICO: P.O. Box 362893, San Juan 00936
 FLORIDA: Box 318, 3909 Reserve Drive, Tallahassee 32311

Email: enviper1@gmail.com

Phone: (787) 241-9000

**Bajura Trailer Park
 Isabela, Puerto Rico**

Sheet 1 of 3



ENVIRONMENTAL PERMITTING

PUERTO RICO: P.O. Box 362893, San Juan 00936

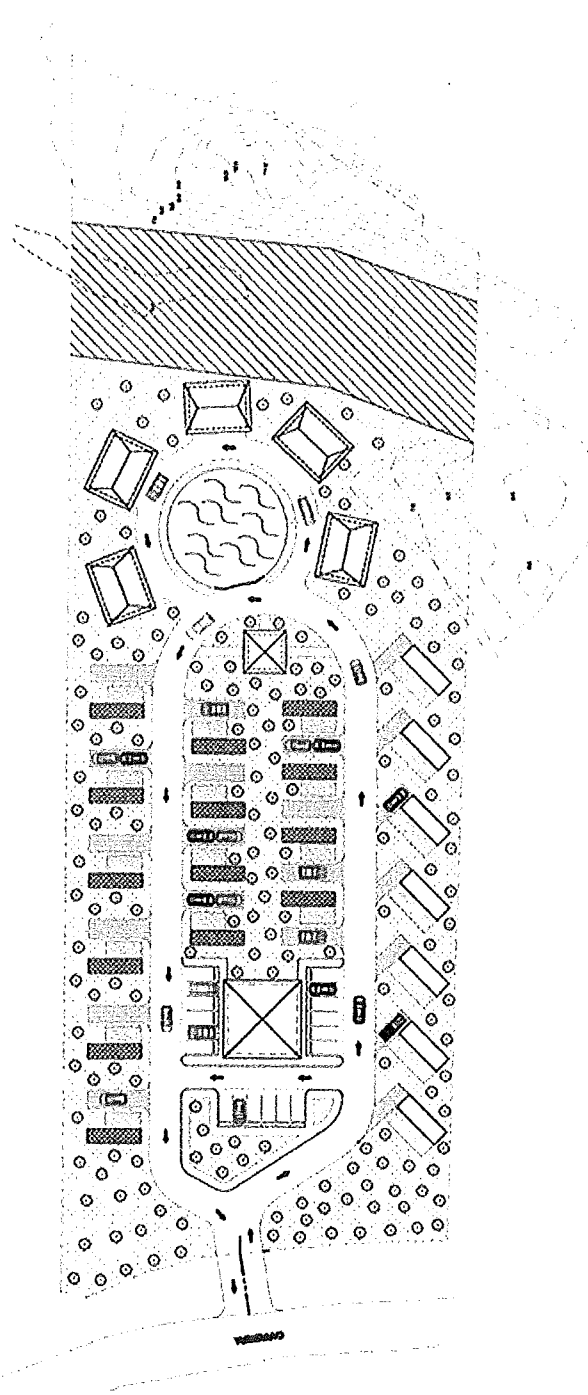
FLORIDA: Box 318, 3909 Reserve Drive, Tallahassee 32311

Email: enviper1@gmail.com


Phone: (787) 241-9000

Bajura Trailer Park
Isabela, Puerto Rico

Sheet 2 of 3



PLANO DE SITUACION



ENVIRONMENTAL PERMITTING

PUERTO RICO: P.O. Box 362893, San Juan 00936
 FLORIDA: Box 318, 3909 Reserve Drive, Tallahassee 32311

Email: enviper1@gmail.com

Phone: (787) 241-9000

**Bajura Trailer Park
 Isabela, Puerto Rico**

Sheet 3 of 3