



GOVERNMENT OF PUERTO RICO
Ports Authority

C2-2020-0515-044

April 20, 2020

Ms. Susan R. Kaynor,
Chief of South Permits Branch
and Antilles Permits Section
U.S. Army Corps of Engineers
Fund. Angel Ramos
Annex Bldg., Ste. 202
Ave. Roosevelt 383
San Juan, PR 00918

RE: JOINT PRERMIT APPLICATION FOR PANAMERICANO PIERS MAINTENANCE DREDGING - SAJ-2002-07089(SP-CGR)

Dear Ms. Kaynor;

Puerto Rico Ports Authority (PRPA) is responsible for the maintenance of the docking and berthing areas of both the tourist and cargo docks. At this moment, PRPA is preparing to carry out maintenance dredging on Panamericano Piers. This project is a joint effort with the US Army Corps of Engineers (USACE) who will maintain the navigation channels on San Juan Bay.

The purpose of this project is to return the original depth to keep navigation safe. The attached diagrams show the current depth and the original construction depth that we want to reach, among other diagrams. This project is planned for 2021.

If you need additional information, please contact the subscriber at 787-590-8260, or Milagros Rodríguez Castro, Environmental Manager, at 787-607-0956.

Cordially,

RIPJ
Romel Pedraza Claudio, PE
Assistant Executive Director
for Planning, Engineering, Construction
and Environmental Affairs

c.
Carmen G. Roman
Permits Branch and Antilles Permits



DRNA

DRNA
No 1734
PUERTO RICO
PORTS
AUTHORITY
SOL. CONJUNTA

P.O. Box 362829, San Juan, PR 00936-2829 • Lindbergh Street No. 64, Miramar, San Juan, PR 00936-2829

Tel. 787.729.8715 • www.prpa.pr.gov

OCT-71P06-85-00058-12052020

U.S. Army Corps of Engineers (USACE)
APPLICATION FOR DEPARTMENT OF THE ARMY PERMIT
33 CFR 325. The proponent agency is CECW-CO-R.

Form Approved -
OMB No. 0710-0003
Expires: 02-28-2022

The public reporting burden for this collection of information, OMB Control Number 0710-0003, is estimated to average 11 hours per response, including the time for reviewing instructions, searching existing data sources, gathering and maintaining the data needed, and completing and reviewing the collection of information. Send comments regarding the burden estimate or burden reduction suggestions to the Department of Defense, Washington Headquarters Services, at whs.mc-alex.esd.mbx.dd-dod-information-collections@mail.mil. Respondents should be aware that notwithstanding any other provision of law, no person shall be subject to any penalty for failing to comply with a collection of information if it does not display a currently valid OMB control number. PLEASE DO NOT RETURN YOUR APPLICATION TO THE ABOVE EMAIL.

PRIVACY ACT STATEMENT

Authorities: Rivers and Harbors Act, Section 10, 33 USC 403; Clean Water Act, Section 404, 33 USC 1344; Marine Protection, Research, and Sanctuaries Act, Section 103, 33 USC 1413; Regulatory Programs of the Corps of Engineers; Final Rule 33 CFR 320-332. Principal Purpose: Information provided on this form will be used in evaluating the application for a permit. Routine Uses: This information may be shared with the Department of Justice and other federal, state, and local government agencies, and the public and may be made available as part of a public notice as required by Federal law. Submission of requested information is voluntary, however, if information is not provided the permit application cannot be evaluated nor can a permit be issued. One set of original drawings or good reproducible copies which show the location and character of the proposed activity must be attached to this application (see sample drawings and/or instructions) and be submitted to the District Engineer having jurisdiction over the location of the proposed activity. An application that is not completed in full will be returned. System of Record Notice (SORN). The information received is entered into our permit tracking database and a SORN has been completed (SORN #A1145b) and may be accessed at the following website: <http://dpcl.dod.mil/Privacy/SORNsIndex/DOD-wide-SORN-Article-View/Article/570115/a1145b-ce.aspx>

(ITEMS 1 THRU 4 TO BE FILLED BY THE CORPS)

1. APPLICATION NO.	2. FIELD OFFICE CODE	3. DATE RECEIVED	4. DATE APPLICATION COMPLETE
--------------------	----------------------	------------------	------------------------------

(ITEMS BELOW TO BE FILLED BY APPLICANT)

5. APPLICANT'S NAME First - Romel Middle - Last - Pedraza Company - Puerto Rico Port Authority (PRPA) E-mail Address - rpedraza@prpa.pr.gov	8. AUTHORIZED AGENT'S NAME AND TITLE (agent is not required) First - Middle - Last - Company - E-mail Address -
6. APPLICANT'S ADDRESS: Address- P.O. Box 362829 City - San Juan State - P.R. Zip - 00936 Country -	9. AGENT'S ADDRESS: Address- City - State - Zip - Country -
7. APPLICANT'S PHONE NOS. w/AREA CODE a. Residence b. Business c. Fax 787-590-8260 787-729-8715	10. AGENTS PHONE NOS. w/AREA CODE a. Residence b. Business c. Fax

STATEMENT OF AUTHORIZATION

11. I hereby authorize, _____ to act in my behalf as my agent in the processing of this application and to furnish, upon request, supplemental information in support of this permit application.

DRNA

SIGNATURE OF APPLICANT

DATE

NAME, LOCATION, AND DESCRIPTION OF PROJECT OR ACTIVITY

No 1734

12. PROJECT NAME OR TITLE (see instructions)

Maintenance Dredging of Panamerican Docks Berthing Area

SOL. CONJUNTA

13. NAME OF WATERBODY, IF KNOWN (if applicable)

San Juan Bay

14. PROJECT STREET ADDRESS (if applicable)

Address Calle Muelle - PR Port Authority

15. LOCATION OF PROJECT

Latitude: °N 18 27' 31" Longitude: °W 66 05' 40"

City - San Juan

State - P.R.

Zip - 00901

16. OTHER LOCATION DESCRIPTIONS, IF KNOWN (see instructions)

State Tax Parcel ID

Municipality

Section -

Township -

Range -

DRNA

MAY 12 2020

OFICINA DE SECRETARIA

17. DIRECTIONS TO THE SITE

Driving south to north on Kennedy Avenue (PR - 2), take Calle Roosevelt in Santurce. Take Calle Marginal Munoz Rivera to Lindbergh Street. Turn left at the traffic light and right at the 1st. intersecction. The area is on the right, just after the green areab and before the Panmerican 1 st. Building.

18. Nature of Activity (Description of project, include all features)

PR Port Authority is proposing to perform a maintenance dredging on docking and berthing area on Panamerican Docks. The total area is 21,570 SqFt. The dredging will be carried out with clamshell.

19. Project Purpose (Describe the reason or purpose of the project, see instructions)

The purposes is to remove the shoal material (marine sediment) in excess of the original depth to maintain safety navigation.

USE BLOCKS 20-23 IF DREDGED AND/OR FILL MATERIAL IS TO BE DISCHARGED

20. Reason(s) for Discharge

Dredge material will be deposit in authorized EPA's Ocean Dredge Material Disposal Site (ODMDS)

21. Type(s) of Material Being Discharged and the Amount of Each Type in Cubic Yards:

Type Amount in Cubic Yards	Type Amount in Cubic Yards	Type Amount in Cubic Yards
Marine Sediment 1,906		

22. Surface Area in Acres of Wetlands or Other Waters Filled (see instructions)

Acres
or N/A
Linear Feet

23. Description of Avoidance, Minimization, and Compensation (see instructions)

Because the proposed project is a routine one, no impact is expected on USA waters

24. Is Any Portion of the Work Already Complete? ☐ Yes ☒ No IF YES, DESCRIBE THE COMPLETED WORK

25. Addresses of Adjoining Property Owners, Lessees, Etc., Whose Property Adjoins the Waterbody (if more than can be entered here, please attach a supplemental list).

a. Address- N: San Antonio Channel, San Juan Bay, P.O. Box 70179

City - San Juan

State - P.R.

Zip -

b. Address- S: Calle Muelle - PR Port Authority

City - San Juan

State - P.R.

Zip - 00936

c. Address- E: PR Convention Center - 100 Convention Boulevard

City - San Juan

State - P.R.

Zip - 00907

d. Address- W: Panamerican Piers - PR Port Authority

City - San Juan

State - P.R.

Zip - 00936

e. Address- E: San Juan Bay Marina - P.O. Box 9020485

City - San Juan

State - PR

Zip - 00902-0485

26. List of Other Certificates or Approvals/Denials received from other Federal, State, or Local Agencies for Work Described in This Application.

AGENCY	TYPE APPROVAL*	IDENTIFICATION NUMBER	DATE APPLIED	DATE APPROVED	DATE DENIED

* Would include but is not restricted to zoning, building, and flood plain permits

27. Application is hereby made for permit or permits to authorize the work described in this application. I certify that this information in this application is complete and accurate. I further certify that I possess the authority to undertake the work described herein or am acting as the duly authorized agent of the applicant.

Eng. Romel Pedraza

SIGNATURE OF APPLICANT

April 20, 2020

DATE

SIGNATURE OF AGENT

DATE

The Application must be signed by the person who desires to undertake the proposed activity (applicant) or it may be signed by a duly authorized agent if the statement in block 11 has been filled out and signed.


18 U.S.C. Section 1001 provides that: Whoever, in any manner within the jurisdiction of any department or agency of the United States knowingly and willfully falsifies, conceals, or covers up any trick, scheme, or disguises a material fact or makes any false, fictitious or fraudulent statements or representations or makes or uses any false writing or document knowing same to contain any false, fictitious or fraudulent statements or entry, shall be fined not more than \$10,000 or imprisoned not more than five years or both.

MAINTENANCE DREDGING, 2021

PROJECT : PANAMERICAN DOCKS

PLANNING, ENGINEERING, CONSTRUCTION
& ENVIRONMENTAL AFFAIRS BUREAU

CORRECT CERTIFICATE


CARLOS B. SANTOS AGOSTÓ, PLS
LIC. NUM. 13,428

APPROVED


ROMEL PEDRAZA CLAUDIO, PE
LIC. NUM. 21,224

DATE: MARCH, 2020

SHEET

1 OF 5

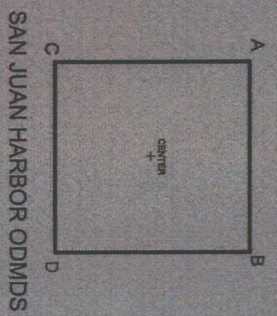


GOVERNMENT OF
PUERTO RICO

Ports Authority



PUERTO RICO
PORTS
AUTHORITY




ATLANTIC OCEAN



DATE: MARCH, 2020





X=750,000

X=752,000

X=754,000

X=756,000

X=758,000

A

LATITUDE 18° 31' 02.79" - LONGITUDE 66° 09' 29.60"

B

LATITUDE 18° 31' 02.79" - LONGITUDE 66° 08' 27.60"

C

LATITUDE 18° 30' 02.80" - LONGITUDE 66° 09' 29.60"


D

LATITUDE 18° 30' 02.80" - LONGITUDE 66° 08' 27.60"

CENTER

LATITUDE 18° 30' 32.18" - LONGITUDE 66° 08' 58.79"

Y=906,000
Y=904,000
Y=902,000
Y=900,000
Y=898,000



POINT	PLANE COORDINATES	
	X	Y
A	751,473.66	904,659.43
B	757,440.03	904,668.64
C	751,482.77	898,607.25
D	757,449.42	898,616.73
CENTER	754,443.38	901,575.77

NOTE:
PLANE COORDINATES ARE BASED ON THE LAMBERT
CONIC PROJECTION FOR PUERTO RICO AND THE
US VIRGIN ISLANDS, ZONE (NAD83)

2,000'
0
2000'

GRAPHIC SCALES

ODMDS - OCEAN DREDGED MATERIAL DISPOSAL SITE

LOCATION SAN JUAN HARBOR ODMDS

DATE: MARCH, 2020



GOVERNMENT OF
PUERTO RICO
Ports Authority

PLANNING, ENGINEERING, CONSTRUCTION
& ENVIRONMENTAL AFFAIRS BUREAU
MAINTENANCE DREDGING, 2021
PROJECT : PANAMERICAN DOCKS

CORRECT CERTIFICATE
CARLOS B. SANTOS AGOSTO, PLS
LIC. NUM. 13,428

APPROVED
ROMEL PEDRAZA CLAUDIO, PE
LIC. NUM. 21,224

SHEET
3 OF 5



PUERTO RICO
PORTS
AUTHORITY




PIER 12

PIER 13

PIER 14

NOTE:
1. ALL THE SOUNDINGS DATA WERE PROVIDED BY THE US CORPS OF ENGINEERS.



DREDGING PLAN

GRAPHIC SCALE

300' 0 300'

SCALE : 1" = 300'

DATE: MARCH, 2020

DREDGE AREA PANAMERICAN DOCKS = 21,570 S.Q. FT.

DREDGING VOLUME PANAMERICAN DOCKS = 1,906 CUBIC YARDS



DREDGE AREA



GOVERNMENT OF
PUERTO RICO
Ports Authority

PLANNING, ENGINEERING, CONSTRUCTION
& ENVIRONMENTAL AFFAIRS BUREAU
MAINTENANCE DREDGING, 2021
PROJECT : PANAMERICAN DOCKS

CORRECT CERTIFICATE

CARLOS B. SANTOS AGOSTO, PLS
LIC. NUM. 13,428

APPROVED

ROMEL PEDRAZA CLAUDIO, PE
LIC. NUM. 21,224

SHEET


4 OF 5



PUERTO RICO
PORTS
AUTHORITY



- NOTES:
1. SIDE SLOPES SHOWN ARE FOR CONTRACTUAL PAYMENT PURPOSES ONLY.
 2. ACTUAL SLOPES VARY WITH THE NATURAL ANGLE OF REPOSE FOR THE ADJACENT MATERIAL.
 3. THE 36 FOOT REQUIRED DEPTH AND 2 FOOT ALLOWABLE OVERDEPTH IS BY THE AREA TO BE DREDGED.



PD

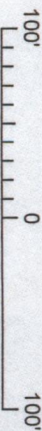
4 OF 5

CROSS SECTION AT PIER PANAMERICAN DOKS

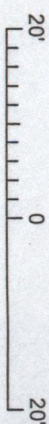
HORZ = SCALE: "A"
VERT = SCALE: "B"

GRAPHIC SCALES

"A"



"B"



CROSS SECTION AT PANAMERICAN DOKS

DATE: MARCH, 2020

DREDGE AREA



GOVERNMENT OF
PUERTO RICO
Ports Authority

PLANNING, ENGINEERING, CONSTRUCTION
& ENVIRONMENTAL AFFAIRS BUREAU
MAINTENANCE DREDGING, 2021
PROJECT: PANAMERICAN DOKS

CORRECT CERTIFICATE

CARLOS B. SANTOS AGOSTO, PLS
LIC. NUM. 13,428

APPROVED

ROMEL PEDRAZA CLAUDIO, PE
LIC. NUM. 21,224

SHEET

5 OF 5

