

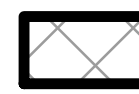







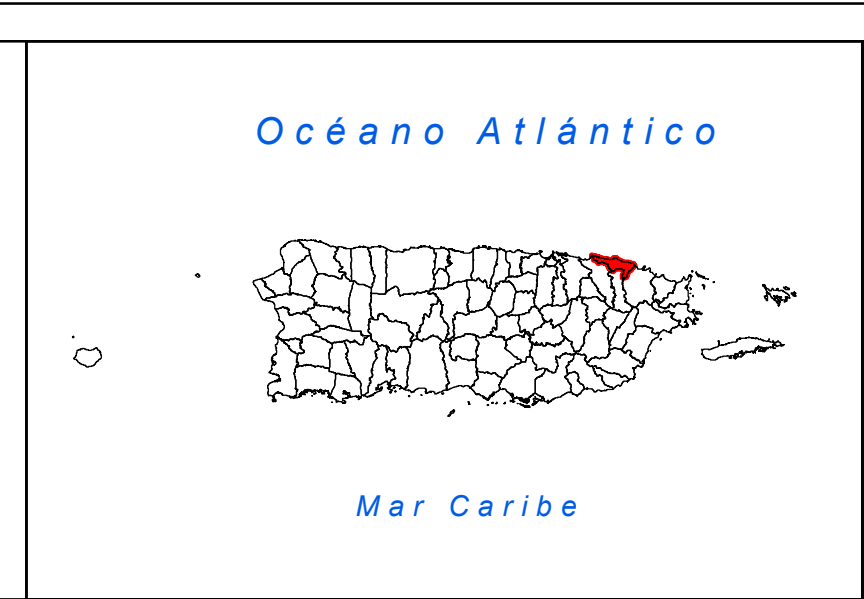
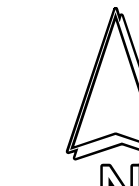


Distrito de Clasificación

 SRC	 SREP-EA	 Límite Piñones
 SREP-A	 SU	 Parcelario
 SREP-E	 AGUA	 Límite de Municipio
	 VIAL	





Escala: 1:19,400

0 500 1,000
 Metros

6/18/2024 SPCS PR & VI NAD83